






LEGEND

-  GORTYRAHILLY WF SITE BOUNDARY
-  STONE AND SOIL SPOIL DISPOSAL FROM THE GRID CONNECTION
-  GRID CONNECTION
-  CONSTRUCTION MATERIAL DELIVERY ROUTES
-  COUNTY BOUNDARY

OS SHEETS : 6234, 6235, 6235-A, 6369, 6370, 6370-B, 6278, 6278-B.

Ordnance Survey Ireland Licence No. CYAL50165696
© Ordnance Survey Ireland / Government of Ireland

rev.	modifications	by	date

Client **Gortyrhilly Wind DAC**

Project **Proposed Wind Farm at Gortyrhilly, Ballyvousney, Co. Cork**

Stage **Planning**

Title **Grid Connection Access Routes and Spoil Disposal Locations**

Scales **Not To Scale**

Surveyed	Prepared By	Checked	Date
	A.McC.	S.M.	30-09-2022

© COPYRIGHT OF **JENNINGS O'DONOVAN & PARTNERS LIMITED, CONSULTING ENGINEERS, FINISKILN, SLIGO, IRELAND.**
 TEL. (0035371) 9161416.
 FAX. (0035371) 9161080.
 Email. info@jodireland.com
 Web. www.jodireland.com



Job No.	Drawing no.	Revision
6225	FIGURE 15.5	

